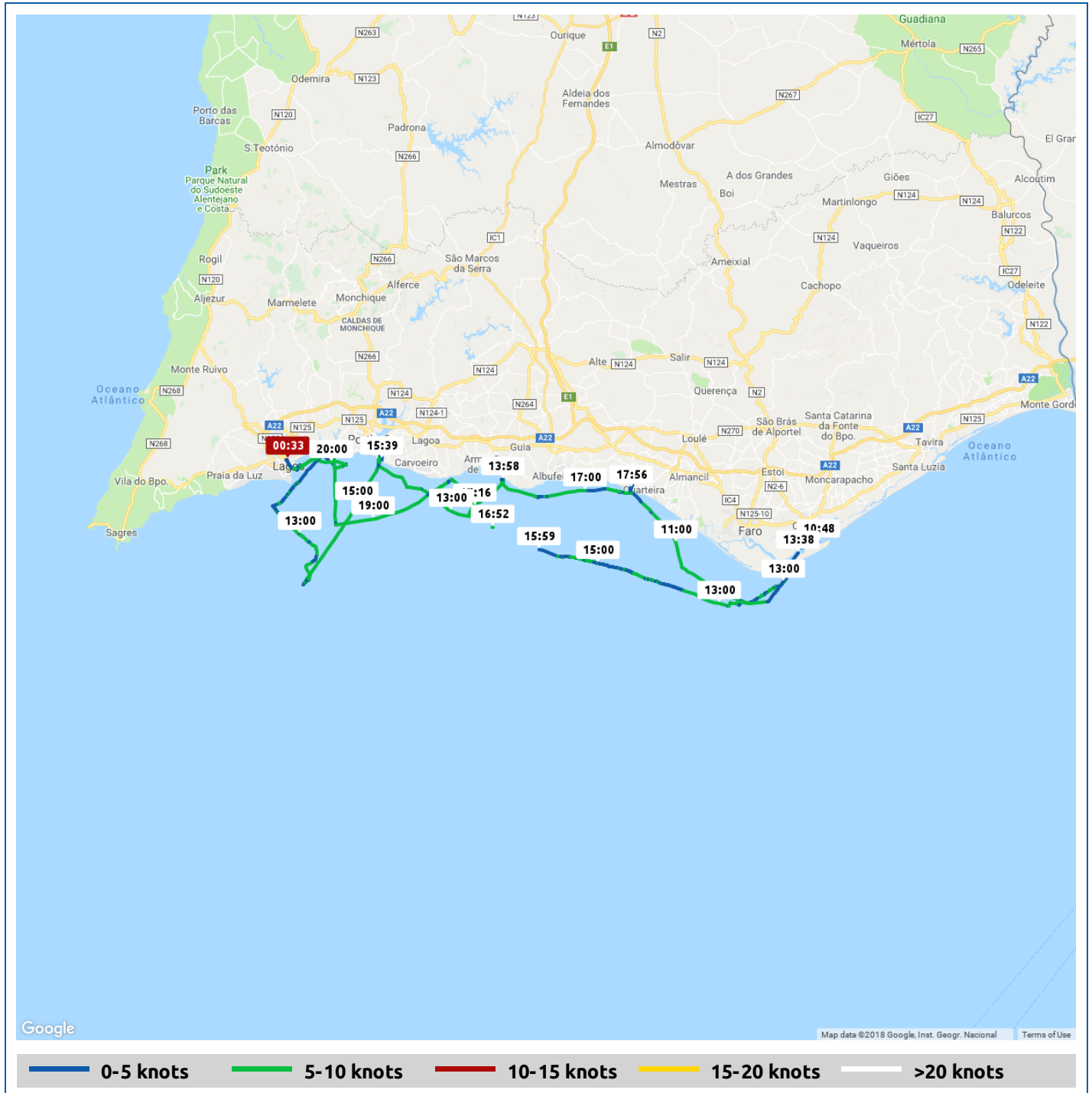



Radical III

9 July 2018





Voyages	Underway (hours)	Duration (hours)	Distance (nm)	Average Speed (knots)	Max Speed (knots)
1	102:36	102:36	135.4	1.3	8.2



Voyage	Skipper	Passengers	Commenced	Completed
Steven	Miguel Mourao		17:57	00:33



Weather on departure
22,2 °C, Wind 12 kn NW

Voyage Log	Time	From Start		Interval
		Duration (hours)	Distance (nm)	Avg Speed (knots)
 22,2 °C, Wind 12 kn NW	17:57	0:00		
Started voyage at 37° 6,55' N, 8° 40,50' W	17:57	0:00		
37° 5,89' N, 8° 39,82' W	18:57	1:00	1.0	1.0
37° 6,26' N, 8° 36,08' W	19:57	2:00	6.7	5.7
 20,6 °C, Wind 11 kn NW	20:01	2:03		
37° 7,34' N, 8° 37,17' W	20:57	3:00	8.5	1.8
37° 7,34' N, 8° 37,17' W	21:57	4:00	8.5	0.0
 19,2 °C, Wind 9 kn NW	21:59	4:01		
37° 7,33' N, 8° 37,17' W	22:57	5:00	8.5	0.0
37° 7,34' N, 8° 37,17' W	23:57	6:00	8.5	0.0
 18,4 °C, Wind 8 kn NW	00:00	6:03		
37° 7,34' N, 8° 37,17' W	00:57	7:00	8.5	0.0
37° 7,34' N, 8° 37,17' W	02:12	8:15	8.5	0.0
37° 7,34' N, 8° 37,17' W	04:03	10:06	8.5	0.0
37° 7,34' N, 8° 37,18' W	07:53	13:55	8.5	0.0
37° 7,35' N, 8° 37,18' W	09:06	15:09	8.5	0.0
37° 7,35' N, 8° 37,18' W	10:06	16:09	8.5	0.0
37° 6,94' N, 8° 37,12' W	11:06	17:09	8.9	0.4

Voyage Log	Time	From Start		Interval
		Duration (hours)	Distance (nm)	Avg Speed (knots)
37° 3,78' N, 8° 40,60' W	12:06	18:09	13.2	4.2
37° 0,43' N, 8° 38,62' W	13:06	19:09	18.2	5.0
☀ 22,1 °C, Wind 8 kn NW	13:22	19:24		
36° 57,75' N, 8° 38,37' W	14:06	20:09	23.6	5.4
37° 3,98' N, 8° 33,20' W	15:06	21:09	31.1	7.5
☀ 24,7 °C, Wind 9 kn W	15:22	21:25		
37° 6,82' N, 8° 31,39' W	16:06	22:09	34.5	3.4
37° 7,22' N, 8° 31,70' W	17:06	23:09	35.1	0.5
37° 7,22' N, 8° 31,70' W	18:06	24:09	35.1	0.0
37° 7,22' N, 8° 31,70' W	19:26	25:29	35.1	0.0
37° 7,22' N, 8° 31,70' W	20:26	26:29	35.1	0.0
37° 7,22' N, 8° 31,70' W	21:26	27:29	35.1	0.0
37° 7,22' N, 8° 31,70' W	22:46	28:48	35.1	0.0
37° 7,22' N, 8° 31,70' W	00:36	30:38	35.1	0.0
37° 7,22' N, 8° 31,70' W	04:28	34:31	35.1	0.0
37° 7,22' N, 8° 31,70' W	07:54	37:57	35.1	0.0
37° 7,22' N, 8° 31,70' W	08:54	38:57	35.1	0.0
37° 7,22' N, 8° 31,70' W	09:54	39:57	35.1	0.0
37° 7,22' N, 8° 31,70' W	10:54	40:57	35.1	0.0
37° 6,33' N, 8° 31,64' W	11:54	41:57	36.1	1.0
37° 3,05' N, 8° 25,37' W	12:54	42:57	42.5	6.4
37° 4,91' N, 8° 19,70' W	13:54	43:57	48.6	6.1
37° 5,10' N, 8° 19,65' W	14:54	44:57	48.8	0.2
37° 4,40' N, 8° 19,32' W	15:54	45:57	49.8	1.0
37° 4,25' N, 8° 12,38' W	16:54	46:57	55.6	5.7
37° 4,37' N, 8° 7,36' W	17:54	47:57	60.0	4.4
37° 4,69' N, 8° 7,24' W	18:54	48:57	60.4	0.5

Voyage Log	Time	From Start		Interval
		Duration (hours)	Distance (nm)	Avg Speed (knots)
37° 4,69' N, 8° 7,24' W	20:05	50:08	60.4	0.0
37° 4,69' N, 8° 7,24' W	21:05	51:08	60.4	0.0
37° 4,69' N, 8° 7,24' W	22:05	52:08	60.4	0.0
37° 4,69' N, 8° 7,24' W	23:06	53:08	60.4	0.0
37° 4,69' N, 8° 7,24' W	00:20	54:22	60.4	0.0
37° 4,69' N, 8° 7,24' W	01:20	55:22	60.4	0.0
37° 4,69' N, 8° 7,24' W	02:23	56:26	60.4	0.0
37° 4,69' N, 8° 7,24' W	04:16	58:18	60.4	0.0
37° 4,69' N, 8° 7,24' W	05:16	59:18	60.4	0.0
37° 4,69' N, 8° 7,24' W	08:02	62:04	60.4	0.0
37° 4,69' N, 8° 7,24' W	09:08	63:11	60.4	0.0
37° 3,67' N, 8° 6,67' W	10:08	64:11	61.9	1.4
36° 59,39' N, 8° 2,78' W	11:09	65:11	67.3	5.4
36° 55,90' N, 7° 57,24' W	12:09	66:11	73.3	6.0
36° 57,80' N, 7° 52,18' W	13:09	67:11	78.3	5.0
37° 0,25' N, 7° 49,19' W	14:30	68:32	82.0	2.8
37° 0,24' N, 7° 49,18' W	15:30	69:32	82.0	0.0
37° 0,25' N, 7° 49,19' W	16:30	70:32	82.0	0.0
37° 0,25' N, 7° 49,19' W	18:08	72:10	82.0	0.0
37° 0,25' N, 7° 49,18' W	19:52	73:54	82.0	0.0
37° 0,25' N, 7° 49,19' W	20:52	74:54	82.0	0.0
37° 0,24' N, 7° 49,19' W	21:52	75:54	82.0	0.0
37° 0,24' N, 7° 49,19' W	23:06	77:09	82.0	0.0
37° 0,24' N, 7° 49,19' W	00:06	78:09	82.0	0.0
37° 0,24' N, 7° 49,19' W	02:53	80:56	82.0	0.0
37° 0,25' N, 7° 49,19' W	03:53	81:56	82.0	0.0
37° 0,25' N, 7° 49,19' W	04:54	82:56	82.0	0.0

Voyage Log	Time	From Start		Interval
		Duration (hours)	Distance (nm)	Avg Speed (knots)
37° 0,25' N, 7° 49,19' W	05:54	83:56	82.0	0.0
37° 0,25' N, 7° 49,19' W	06:54	84:56	82.0	0.0
37° 0,25' N, 7° 49,20' W	07:54	85:56	82.0	0.0
37° 0,25' N, 7° 49,20' W	08:54	86:56	82.0	0.0
37° 0,24' N, 7° 49,20' W	09:54	87:56	82.0	0.0
37° 0,32' N, 7° 49,76' W	10:54	88:56	82.5	0.5
36° 56,55' N, 7° 53,30' W	11:54	89:56	87.4	4.9
36° 55,38' N, 7° 58,12' W	12:54	90:56	92.1	4.8
36° 57,03' N, 8° 4,15' W	13:54	91:56	97.3	5.1
36° 58,53' N, 8° 9,92' W	14:54	92:56	102.2	4.9
☀ 24,1 °C, Wind 7 kn SW	15:23	93:26		
36° 59,60' N, 8° 15,75' W	15:54	93:56	107.0	4.8
37° 3,06' N, 8° 22,36' W	17:16	95:18	113.5	4.7
37° 3,71' N, 8° 27,19' W	18:16	96:18	118.8	5.2
☀ 24,7 °C, Wind 10 kn WNW	18:33	96:35		
37° 1,78' N, 8° 34,26' W	19:16	97:18	124.8	6.1
37° 6,22' N, 8° 35,94' W	20:16	98:18	130.7	5.9
☀ 22,6 °C, Wind 10 kn NW	20:36	98:38		
37° 6,43' N, 8° 40,44' W	21:16	99:18	135.7	5.0
37° 6,64' N, 8° 40,45' W	22:16	100:18	135.9	0.3
☾ 20,0 °C, Wind 10 kn NNW	22:35	100:38		
37° 6,64' N, 8° 40,45' W	23:26	101:29	135.9	0.0
Stopped Voyage at 37° 6,64' N, 8° 40,45' W	00:06	102:09	135.9	0.0
☾ 20,0 °C, Wind 10 kn NNW	00:06	102:09		
At Anchor	00:06	102:09	135.9	0.0
Stopped Voyage at 37° 6,64' N, 8° 40,45' W	00:11	102:13	136.0	0.0
At Anchor	00:11	102:13	136.0	0.0

Radical III

9 July 2018



Voyage Log	Time	From Start		Interval
		Duration (hours)	Distance (nm)	Avg Speed (knots)
Stopped Voyage at 37° 6,64' N, 8° 40,45' W	00:33	102:36	136.0	0.0
At Anchor	00:33	102:36	136.0	0.0